




University Lutheran Church of Hope


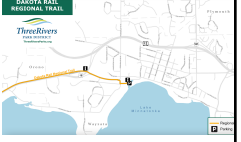

Recreation Events

2021

Please join us for the exciting outdoor adventures planned for 2021! These events provide us a way to get to know each other in God's great outdoors and build our sense of community. Feel free to invite your friends to join with you on these adventures.

Please send an email to the event organizer to sign up for the event of your interest. You'll be asked to share your mobile phone number to receive event updates that may arise due to weather or unforeseen conditions.

Date/Time	Event	Location	Organizer Email	Description	Photo
May 8, 2021 Saturday 10 A.M. Meet at the trailhead building. We will hike then eat a picnic lunch at the park. Bring chairs or a picnic blanket and your own food.	Hike	Murphy-Hanrehan Park Reserve Interactive Map:: https://www.threeriversparks.org/location/murphy-hanrehan-park-reserve	RSVP to Ann Beane spirit.beane@gmail.com for updates and to receive Ann's cell phone number.	This has become a favorite hiking place! The peaceful wilderness at Murphy-Hanrehan Park Reserve in northeast Scott County features glacial ridges, hilly terrain and an extensive, lush forest. With the exception of the trails, the park reserve remains undeveloped, making it the best park in Three Rivers for birdwatchers to spot woodland songbirds. This park has also been designated an Important Bird Area by the National Audubon Society.	 
June 17-18 2021 Thursday-Saturday	Camp & Paddle	William O'Brien State Park Google Map Directions https://goo.gl/maps/8arjmnPpDVqj6nNs7	RSVP to Bryan Kufus bkfus462@icloud.com The rsvp will keep you in the loop for all updates.	Many options at this favorite ULCH outdoor event: Group Camping 6/17,18; Paddling both 7/18,19 with boat rental available; two route options- Friday from Osceola to Wm O'Brien and Saturday from Taylor's Falls to Osceola (or farther); picnic on Saturday; hiking and biking available. The camping is free, just bring your tent, sleeping bag, and cooking gear. Come for the three days or as little as the picnic on Saturday.	

<p>July 17, 2021 Saturday, 10 A.M.</p> <p>Start at the Wayzata trailhead parking lot (see map). Meet at the trail map sign. Bring a snack or a lunch.</p>	Bike	<p>Dakota Rail Regional Trail</p> <p>Parking lot, Wayzata, 175 Grove Lane</p>	<p>RSVP to John Beane pilgrim.beane@gmail.com</p>	<p>This paved trail offers a spectacular view of Lake Minnetonka and follows the route of the former Dakota Rail Corridor through St. Bonifacius, Minnetrista, Mound, Spring Park, Minnetonka Beach, Orono and Wayzata.</p> <p>14.84 miles Paved</p>	 
<p>August 14, 2021 Saturday 9:30 A.M.</p>	Paddle	<p>Bellaire Beach Park-White Bear Lake</p> <p>Google Map Directions 86Q932C4+42</p> <p>2499 South Shore Blvd. White Bear Lake</p>	<p>RSVP to Alden Tetlie alden.tetlie@gmail.com</p>	<p>This will be a leisurely paddle on White Bear Lake. We will start and finish at Bellaire Beach Park. The 1 ½ hour trip will probably be routed through the southern half of WBL, around Manitou Island, through a channel of tall grasses, and a return to Bellaire Beach. Bring a picnic and lawn chair or blanket for lunch after our paddle. This is a weather sensitive event.</p>	
<p>August 22, 2021 Sunday</p> <p>Meet at the main parking lot kiosk at 12:30 p.m. We will start with a picnic lunch (bring your own).</p>	Hike	<p>Whitetail Woods Regional Park</p> <p>17100 Station Trail, Farmington, MN 55024</p> <p>Map Link</p>	<p>RSVP to Ann Beane spirit.beane@gmail.com for updates and to receive Ann's cell phone number.</p>	<p>A peaceful and scenic valley gives way to a large hilltop picnic area that provides sprawling views of the countryside, including the 835-acre Vermillion River Wildlife and Aquatic Management Area to the south and east and Empire Lake to the west.</p>	